5 0+100.00

Fiz=6.39
Fn=6.38
Lh=11.11
Lhum=7.27
Fp=0.00
Ft=1.00

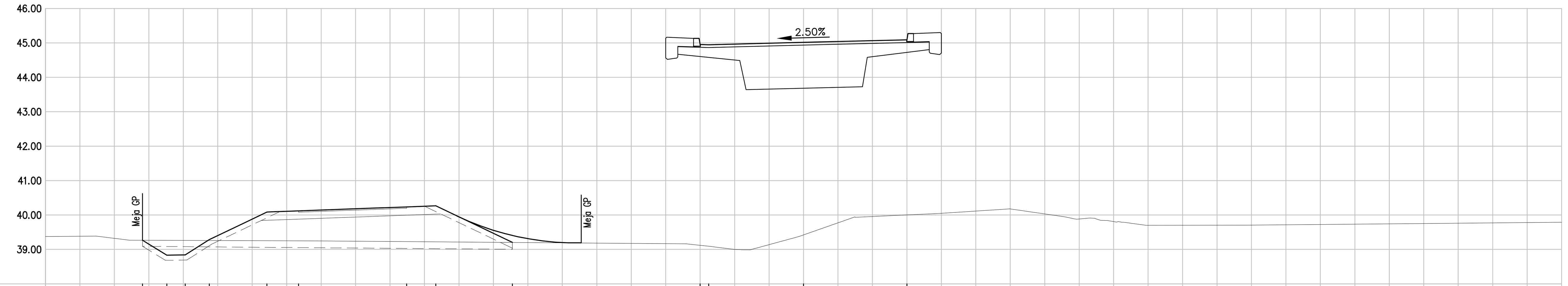

Kote terena	39.27	39.26	39.26	39.26	39.25	39.25	39.23	39.22	39.20	39.12	39.09	39.42	40.00
Projektirane kote	39.27	38.83	38.84	39.28	40.09	40.12	40.24	40.27	39.20	44.95	44.95	45.02	45.09
Od osi	−19.19	−18.48	−17.94	−17.25	−15.57	−14.66	−11.52	−10.67	−8.45	−3.00	−2.75	0.00	3.00

6 0+120.00

Fiz=0.91
Fn=63.41
Lh=29.06
Lhum=23.61
Fp=6.51
Ft=2.23

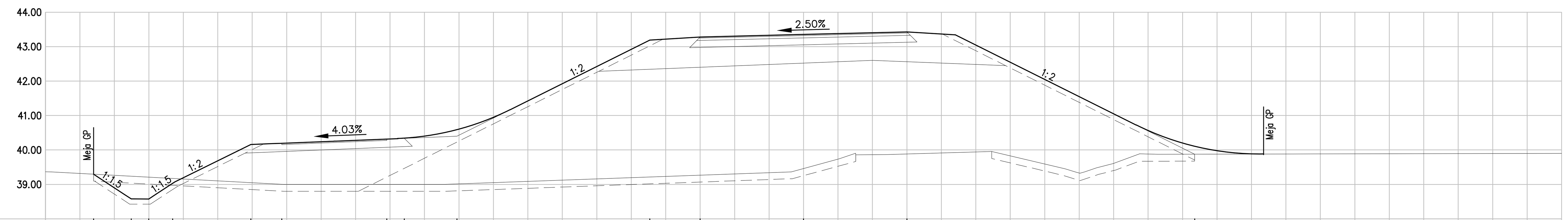

Kote terena	39.30	39.24	39.21	39.17	39.05	39.00	39.00	39.00	39.01	39.22	39.27	39.46	39.88	39.88
Projektirane kote	39.30	38.58	38.58	39.03	40.16	40.19	40.32	40.34	40.40	43.19	43.28	43.35	43.43	39.88
Od osi	−20.60	−19.51	−19.00	−18.31	−16.04	−15.14	−12.09	−11.58	−10.06	−4.46	−3.00	0.00	3.00	11.35

7 0+140.00

Fiz=0.62
Fn=32.07
Lh=23.50
Lhum=17.98
Fp=6.73
Ft=2.22

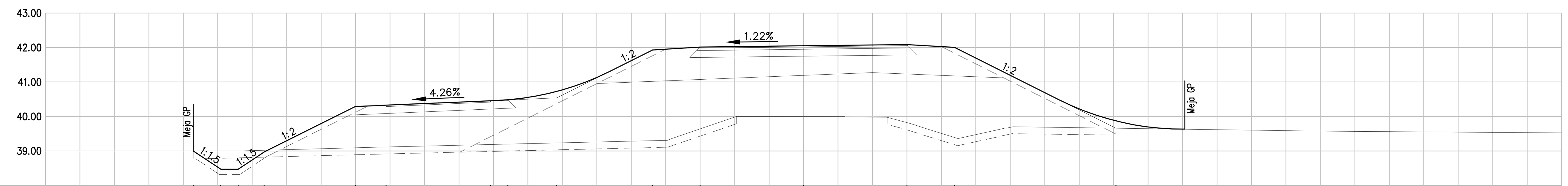

Kote terena	39.00	39.00	39.00	39.02	39.09	39.11	39.19	39.20	39.23	39.30	39.64	40.00	39.82	39.39	39.66
Projektirane kote	39.00	38.47	38.47	38.97	40.29	40.33	40.46	40.48	40.54	41.93	42.01	42.05	42.09	42.00	39.66
Od osi	−17.71	−16.91	−16.41	−15.65	−13.00	−12.12	−9.09	−8.58	−7.16	−4.38	−3.00	0.00	3.00	4.38	9.07

8 0+160.00

Fiz=0.97
Fn=20.42
Lh=20.43
Lhum=13.21
Fp=16.97
Ft=3.84

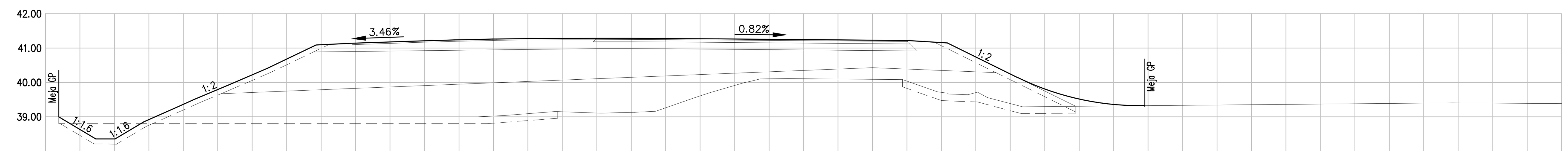

Kote terena	39.00	39.00	39.00	39.00	39.00	39.00	39.11	39.77	40.11	40.04	39.69	39.31
Projektirane kote	39.00	38.36	38.36	38.85	41.09	41.14	41.28	41.27	41.25	41.22	41.15	39.31
Od osi	−21.61	−20.54	−19.98	−19.14	−14.15	−13.10	−6.00	−2.48	0.00	3.00	4.17	7.90

9 0+180.00

Fiz=0.00
Fn=0.00
Lh=0.00
Lhum=0.00
Fp=0.00
Ft=0.00

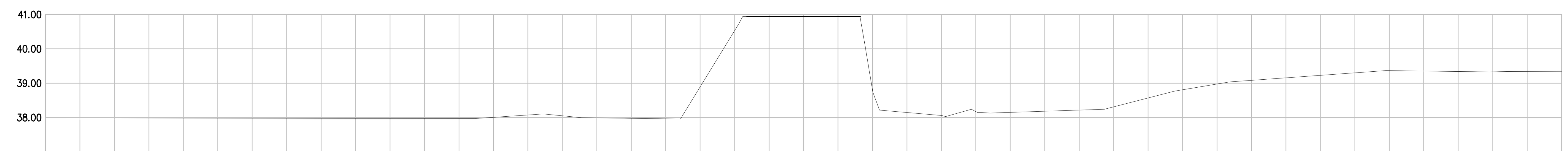

Kote terena	40.94	40.94	40.94
Projektirane kote	40.94	40.94	40.94
Od osi	−1.77	0.00	1.63

S:\PROJEKTI\HC KOPER-DRAGONJA\IDP_110-08B\PODLOGE\PRONIZ\POSLANO\2016_10_13_PDF\3_1-NACRT DEV 1-17\T-TEHNICNI DEL\G RISBE\12_1_9-10_PRECNI-DEV1-17_VER5.DWG

projektant	JV PRONIZ d.o.o. Ljubljana, C. Ljubljanske brigade 23a & projektivni atelje nizke gradnje d.o.o. ljubljana, kersnikova 9 & SPIT GRADBENI INŽENIRING d.o.o. Vojkova 19, 5250 Solkan & GINEX International d.o.o. PROJEKTIVNI BIRO & PROJEKT d.d. NOVA GORICA
cesta	HC KOPER – DRAGONJA
odsek	0385 KOPER – DRAGONJA
pododsek	.
št. projekta	C–180/07
št. načrta	110–08B/3–1
stopnja obdelave	IDP
objekt	GLAVNA TRASA
opis	Prečni profili DEVIACIJE 1–17 P5 – P9
projektant načrta	
merilo	1 : 100
datum	maj 2009
odg. vodja proj.	Janez Šenk, u.d.i.g. G–0474
odg. proj. načrta	Domagoj Bačič, u.d.i.g. G–0237
obdelali	Milan Čučković, u.d.i.g.
investitor	DARS Družba za Avtoceste v Republiki Sloveniji d.d.
št.odseka	0385
arhivska št.	
faza/objekt	001.2101
šifra risbe	G.132
ident. št. risbe	110–08B/1–17/12.1–10
št. priloge	12.1–10