





































































DRŽAVNI PROSTORSKI NAČRT ZA POLJE VETRNIH ELEKTRARN ZAJČICA

POBUDA

LEGENDA

- | | | | |
|---|----------------------------------|---|-----------------------------|
|  | Meja občine |  | Vetna elektrarna 1 |
|  | NAČRTOVANI POSEGI |  | Vetna elektrarna - Polje E1 |
|  | Območje pridobivanja smernic RTP |  | Vetna elektrarna - Polje E2 |
|  | Kablovod 110 kV - varianta 1 |  | Vetna elektrarna - Polje E3 |
|  | Kablovod 20 kV - varianta 1 | | |
|  | Kablovod 20 kV - varianta 2 | | |
|  | Interni povezovalni elektrovodii | | |
|  | DC | PROMETNA INFRASTRUKTURA (OBSTOJEČA) | |
|  | DP | Avtoceste in hitre ceste s priključki | |
|  | LC | Ostale državne ceste | |
|  | OP | Lokalne ceste | |
|  | OP | Kolesarske in druge poti | |
|  | | Železnica | |
|  | VR(p/d) |  | DV(p/d) |
|  | |  | |
|  | |  | |
|  | |  | |
|  | |  | |
|  | |  | |
|  | |  | |
|  | VO(d) |  | |
|  | |  | |
|  | |  | |
| | |  | |
| | |  | |
| | |  | |
| | |  | |
| | |  | |
| | |  | |
| | |  | |
| | |  | |
| | |  | |
| | |  | |
| | |  | |
| | |  | |
| | |  | |
| | |  | |
| | |  | |
| | |  | |
| | |  | |
| | |  | |
| | |  | |
| | |  | |
| | |  | |
| | |  | |
| | |  | |
| | |  | |
| | |  | |
| | |  | |
| | |  | |
| | |  | |
| | |  | |
| | |  | |
| | |  | |

PRIKAZ STANJA PROSTORA

PRIKAZ PREDLAGANIH UREDITEV POLJA VETRNIH ELEKTRARN
ZAJČICA Z GOSPODARSKO JAVNO INFRASTRUKTURO



Karta 3

merilo: 1 : 20 000
 grafična podloga: DTK 25, GURS
 datum: november 2016, dop. februar 2017

